


THIS PORTION OF THE MAP IS SHOWN IN GREATER DETAIL FOR THE DOWNTOWN AREA



FOR ADDITIONAL INFORMATION VISIT THE LOS ANGELES DEPARTMENT OF TRANSPORTATION WEBSITE <http://trafficinfo.lacity.org>

**SECTOR DESCRIPTION AND NOTES**

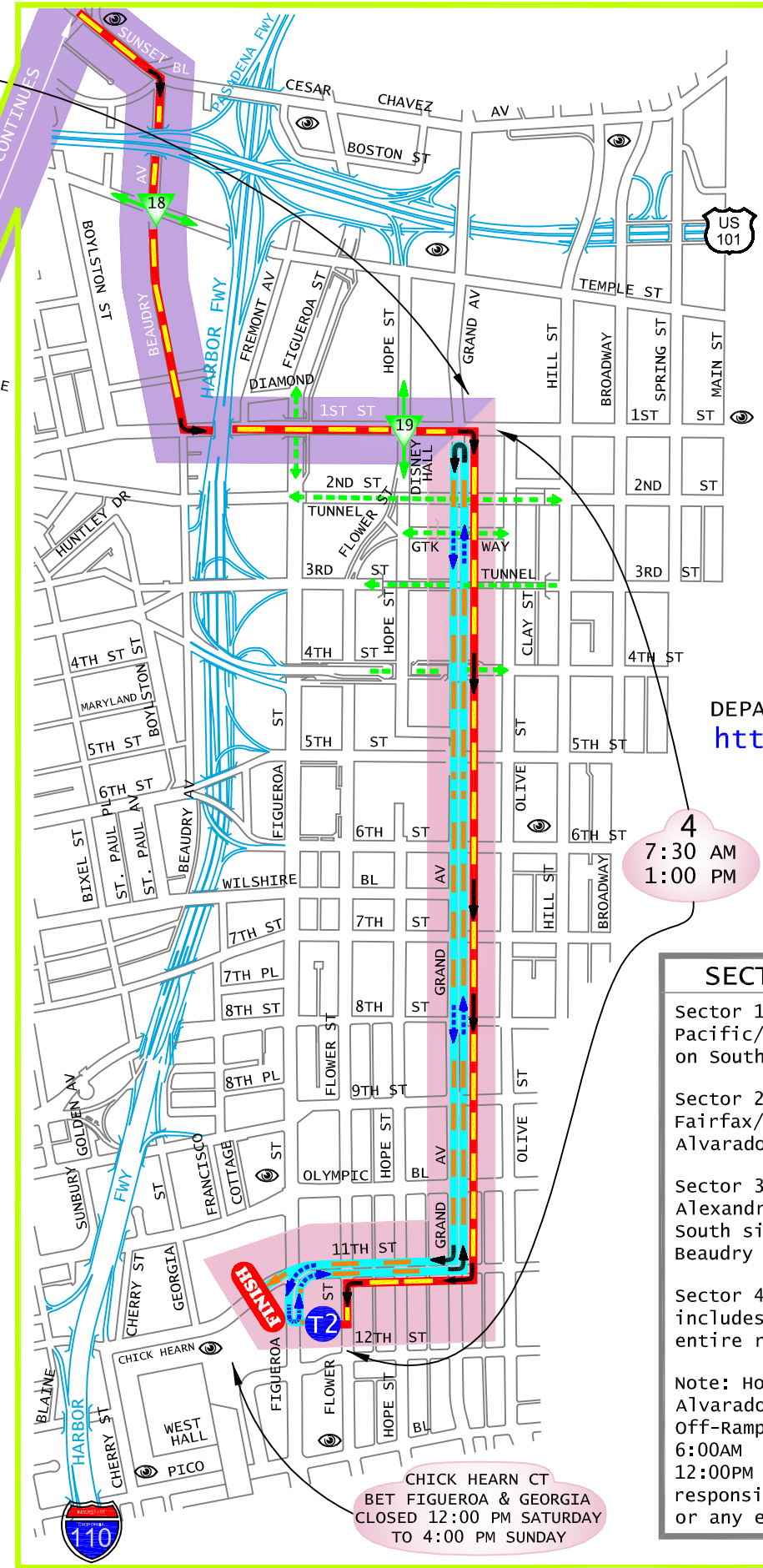
Sector 1: From the intersection of Pacific/Venice to Fairfax/wilshire (Bikes are on South side of Venice B1)

Sector 2: From the intersection of Fairfax/wilshire to the intersection of Alvarado/Sunset

Sector 3: From the intersection of Alexandria/Sunset to 1st/Grand (Bikes are on South side of Sunset bet Elysian Park Av & Beaudry Av)

Sector 4: Area South of 1st Street to 12th St includes a portion of the bicycle race and the entire run course.

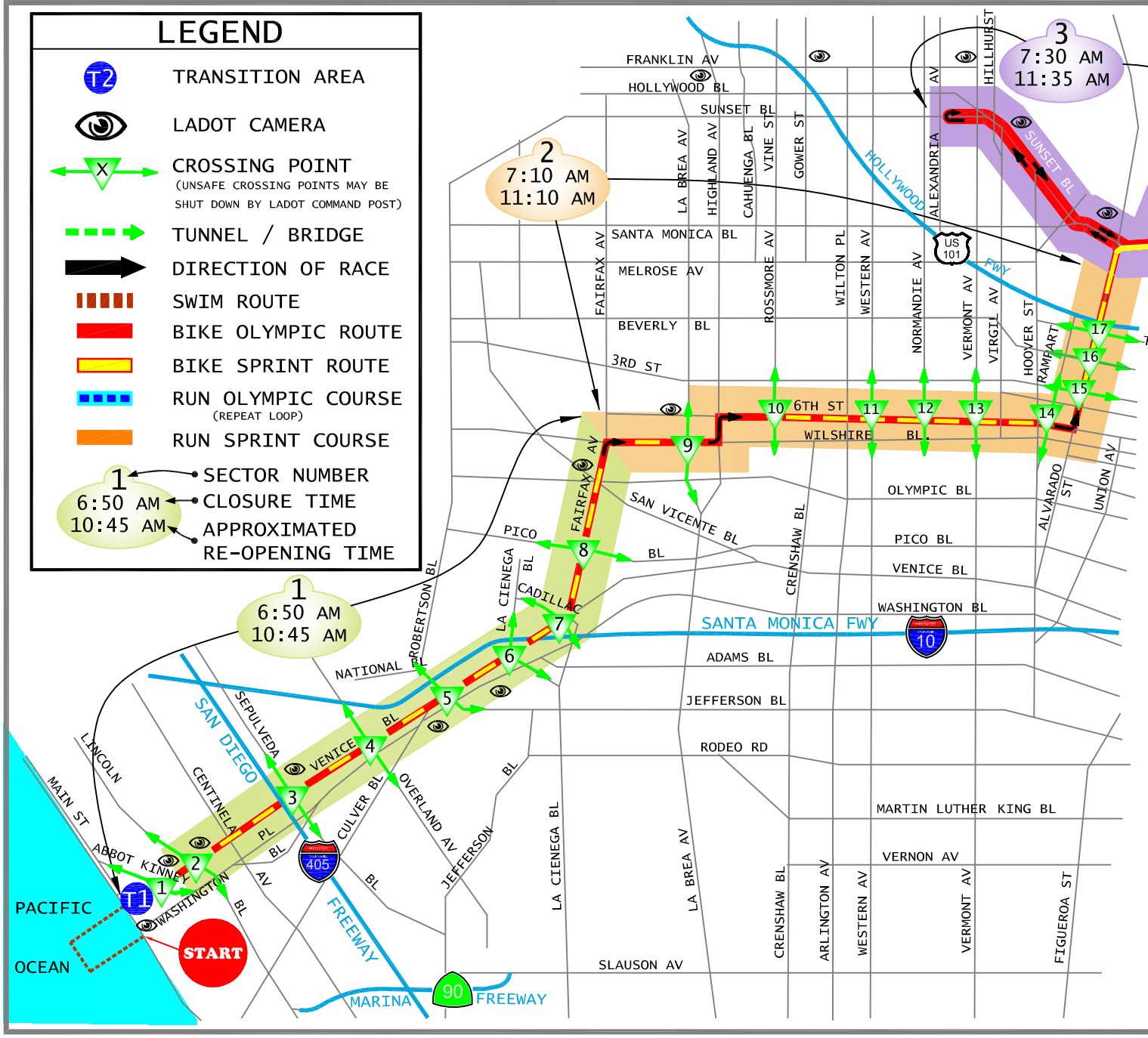
Note: Hollywood Freeway (US 101) Off-Ramps to Alvarado St and Harbor Freeway (I-110) Off-Ramps to 6th Street shall be closed by 6:00AM and will be re-opened at approximately 12:00PM and 1:00PM, respectively. LADOT is not responsible for the freeway Off Ramp closures or any event details on the route.



**LEGEND**

- TRANSITION AREA
- LADOT CAMERA
- CROSSING POINT (UNSAFE CROSSING POINTS MAY BE SHUT DOWN BY LADOT COMMAND POST)
- TUNNEL / BRIDGE
- DIRECTION OF RACE
- SWIM ROUTE
- BIKE OLYMPIC ROUTE
- BIKE SPRINT ROUTE
- RUN OLYMPIC COURSE (REPEAT LOOP)
- RUN SPRINT COURSE

1 → SECTOR NUMBER  
 6:50 AM → CLOSURE TIME  
 10:45 AM → APPROXIMATED RE-OPENING TIME



**CROSSING POINTS**

Venice B1 @ Abbot Kinney B1	Venice B1 @ La Cienega B1	6th St @ Western Av	Beverly B1 @ Alvarado St
Venice B1 @ Lincoln B1	Venice B1 @ Cadillac Av	6th St @ Normandie Av	Temple St @ Alvarado St
Venice B1 @ Sepulveda B1	Fairfax Av @ Pico B1	6th St @ Vermont Av	Beaudry Av @ Temple St
Venice B1 @ Overland Av	Wilshire B1 @ La Brea Av	6th St @ Rampart B1	1st St @ Hope St
Venice B1 @ National B1	6th St @ Rossmore Av	3rd St @ Alvarado St	