









LEGEND

-  CROSSING POINT
-  DIRECTION TO BE CLOSED (EASTBOUND CLOSURE SHOWN)
-  CLOSURE NO.
-  CONTINGENCY
-  TRAFFIC OFFICER
-  EVENT AREA
-  ROAD CLOSED AHEAD SIGN
-  HUB



TRAFFIC MANAGEMENT PLAN CicLAVia - October 8, 2017

ROUTE
R